

## PETITION FOR VACATION OF PUBLIC Road

**To:** County Commissioners  
Greene County, Indiana

**Petitioner(s):** Mark and Jean Loosemore  
980 S Rockeast Road  
Bloomington, IN 47403

Clay Holmstrom  
7769 E American Bottoms Rd  
Bloomfield, IN 47424


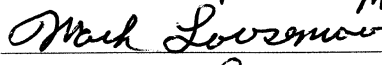

**Subject Property:** CR 100 S (Thacker Rd) west of the Condemned (Closed) Bridge No. 00311 over Little Indian Creek west to Rockeast Road.

**Circumstances of the Case:** We the petitioners request that this part of Thacker Rd be vacated and assigned to the adjacent recorded property owners. This will allow for the existing agricultural crop {corn or soybeans} to continue uninterrupted as one field. The petitioners will assume the responsibility of removing the existing road

**Abutting Landowners:** Mark and Jean Loosemore  
980 S Rockeast Road  
Bloomington, IN 47403

Clay Holmstrom  
7769 E American Bottoms Rd  
Bloomfield, IN 47424

**Request:** The undersigned petitioner(s) respectfully request that the legislative body of Greene County, Indiana vacate the public way or public place described above, pursuant to Burns Ind. Code Ann. § 36-7-3-12.


**Signature(s):**  Clay Holmstrom Date 2-5-26  
 MARK LOOSEMORE Date 2-14-26  
 Jean Loosemore Date 2-14-26

County Commissioners  
Greene County, Indiana


Commissioners,

We are aware of the Petition to Vacate Thacker Rd west of the condemned (closed) bridge No.00311 over Little Indian Creek west to Rockeast Road and do not dispute it. We do not want to vacate Thacker Rd East of the bridge and would like to have the road maintained by Greene County as it is currently.

Joyce A Clark

A handwritten signature in blue ink, appearing to read "Joyce A. Clark", written over a horizontal line.

Danny Ray Clark

A handwritten signature in blue ink, appearing to read "Danny Ray Clark", written over a horizontal line.



250 ft

The purpose of this map is to display the geographic location of a variety of data sources frequently updated from local government and other agencies. Neither WTH Technology nor the agencies providing this data make any warranty concerning its accuracy or merchantability. And no part of it should be used as a legal description or document.